







SLAM Pilot Project Mackinac County, MI Moran Site

Legend

Ash Inventory 2010 (trees/acre)

- 0
- 1 - 50
- 51 - 100
- 101 - 150
- 151 - 200
- >200

-  Half-mile boundary 2010
-  SLAM Grid 2010
-  NF Natural and Reseach Area
-  Mackinac Critical Habitats
-  Scenic and Wild River
-  National Forest

Note:
Only the counts of trees with DBH \geq 4" have been included in this map.
No ash plots but with ash present in-between plots were assigned a count under 50 trees/ac.

